
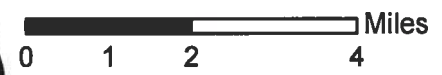
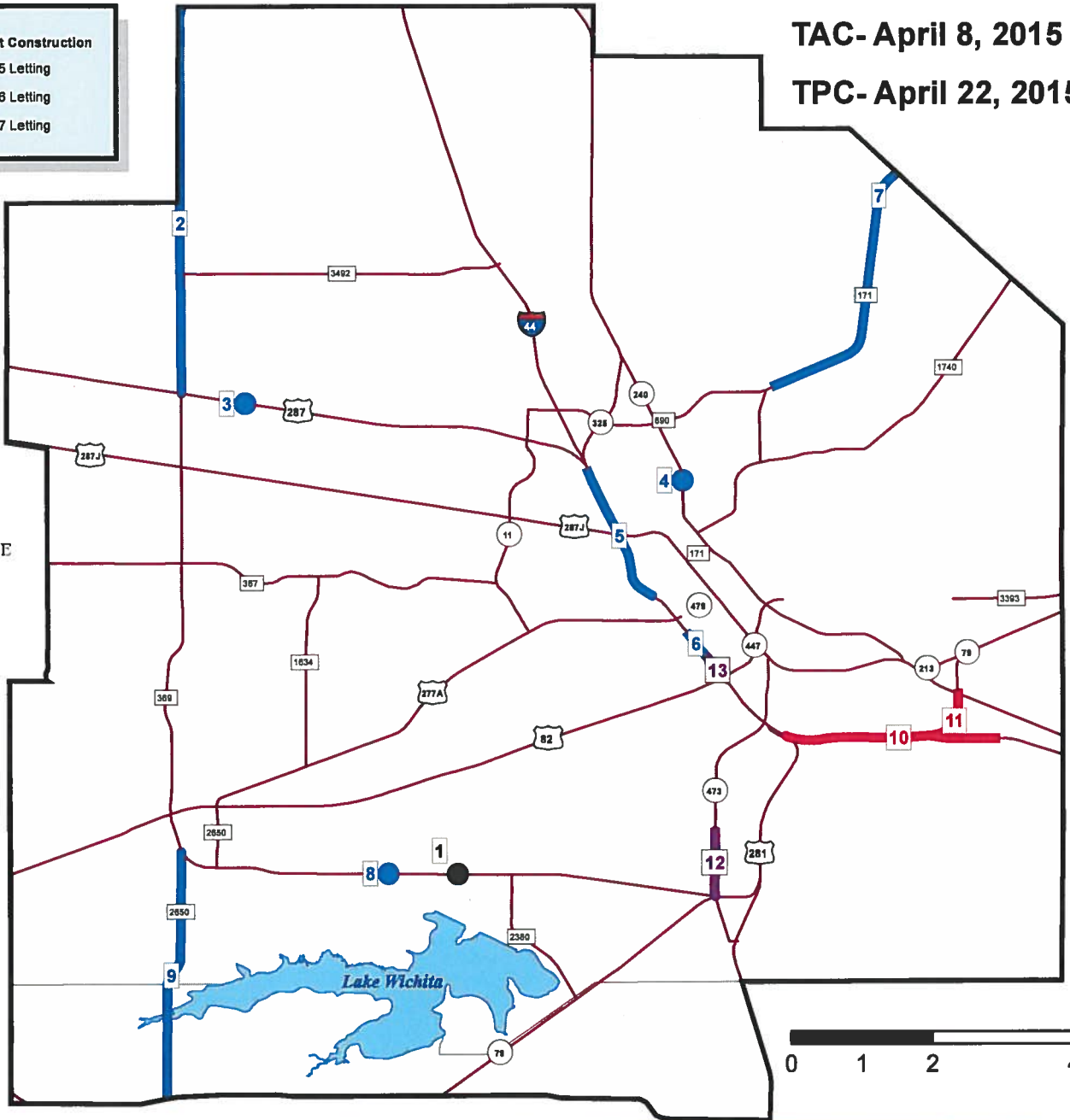


Wichita Falls Metropolitan Planning Organization



TAC- April 8, 2015

TPC- April 22, 2015



ID	Letting	Highway	CSJ	Limits	Description	Amount
1	Jun-14	FM 369	0802-02-067	FM 369 at McNeil (Const by City)	Enclose Drainage Ditch	\$2,200,000
2	Oct-14	FM 369	0802-01-028	SH 240 to US 287	Districtwide Seal Coat	\$480,933
3	Feb-15	US 287	0043-09-122	At Huntington Road	Replace Bridge #03-243-0-09-008	\$2,426,317
4	Mar-15	SH 240	0156-03-951	At Sinclair Road Drain	Replace Bridge and Approaches	\$320,280
5	Apr-15	IH 44	0043-09-123	Near SP 325/US 287 Intersection to Wichita River	Full Depth Repair - Mill & Overlay	\$800,000
6	Apr-15	US 277	0044-01-102	Broad & Holliday Near 8th Street to 15th Street	Full Depth Repair	\$320,000
7	Apr-15	FM 171	0681-01-021	Old Friberg Rd to Clay Co. Line	Provide Add'l Paved Surface Width - HES	\$3,616,764
8	May-15	FM 369	0802-02-052	At Fairway, Near Hughes St. to Near McNeil Ave.	Enclose Drainage Ditch	\$2,200,000
9	May-15	FM 2650	2644-01-010	FM 369 to FM 1954	Extend Culverts and Add Shoulders	\$2,000,000
10	Mar-16	US 82	0044-01-914	Near McKinney Road	Clay County Line	\$780,000
11		SH 79	0282-04-913	US 82	Near BU 287J	\$565,000
12	Jan-17	LP 473	0249-11-012	Hatton Rd to FM 369	Place Curb/Gutter to Facilitate Drainage	\$750,000
13	Aug-17	US 277	0044-01-100	7th Street to Galveston Street (NB)	Bridge Maintenance and Repair	\$1,000,000
		US 82	0044-01-101	7th Street to Galveston Street (SB)	Bridge Maintenance and Repair	\$1,000,000
Total						\$18,459,274

This product is for informational purposes and may not have been prepared for or be suitable for legal, engineering, or surveying purposes. It does not represent an on-the-ground survey and represents only the approximate relative location of property boundaries.

